

MAP INDEX



ASHHURST

ASHHURST ROAD	C1
BAMFIELD STREET	B2
CAMBRIDGE AVENUE	C1
CAMEO COURT	B2
COLYTON ROAD	A1
CRAVEN COURT	B2
CUSTOM STREET	C1
DIAMOND COURT	A2
DURHAM STREET	C2
GROVE ROAD	A1
GUILDFORD STREET	B2
HARRISONS LINE	C1
HILLARY CRESCENT	C1
HILLCREST ROAD	C1
HODGETTS PLACE	C2
JAMESDALE COURT	B2
LANDAU COURT	B2
LINCOLN STREET	B2
MILLBROOK PLACE	B1
MULGRAVE STREET	C1
NAPIER ROAD	C1
NORTH STREET	A2
OAK CRESCENT	B2
ORUAITI CRESCENT	C2
OXFORD STREET	B1
PEMBROKE STREET	C2
PETES WAY	C2
RIVER ROAD	B3
SADDLE ROAD	A2
SHERWOOD GROVE	B2
SHORT STREET	C1
SPELMAN COURT	C1
STANFORD STREET NORTH	B2
STANFORD STREET SOUTH	C2
STORTFORD STREET	B2
THE TERRACE	A2
WAIPATERE COURT (Proposed)	B2
WILLS CRESCENT	B2
WINCHESTER STREET	B1
WORCESTER STREET	B2
WYNDHAM STREET	B2
YORK STREET	C1

APITI

BALLANCE STREET	E1
BRUCE STREET	E1
BRYCE STREET	E1
MAKOURA ROAD	E1
MOUNT STREET	F1
OROUA VALLEY ROAD	E1
RIDGE ROAD	F2
WATSONS ROAD	E1

AWAHURI

AWAHURI FEILDING ROAD	E1
GREEN ROAD	F1
KRULL STREET	F1
PALMERSTON STREET	F1
RONGOPAI ROAD	E2

BUNNYTHORPE

ASHHURST ROAD	A3
BARING STREET	A2
BLACKLER ROAD	A3

CAMPBELL ROAD	A2
CLEVELY LINE	B2
COOKSLEY ROAD	A2
DIXONS LINE	A2
DUTTON STREET	A2
EGGLETONS ROAD	A1
FAULKNERS ROAD	A1
KAIRANGA BUNNYTHORPE ROAD	B1
LITTLE STREET	A2
MAPLE STREET	B2
NATHAN PLACE	B2
OWEN STREET	A3
PARRS ROAD	B2
RAILWAY ROAD	B2
RAYMOND STREET	A2
REDMAYNE STREET	A3
RUFFS ROAD	A1
SANGSTERS ROAD	B2
STONEY CREEK ROAD	B3
TE NGAIO ROAD	A1
WAUGHS ROAD	A2

CHELTENHAM

CHELTENHAM - HUNTERVILLE ROAD	C1
KIMBOLTON ROAD	D2

FEILDING

ACCOLADE STREET (Proposed)	C5
ALMOND GROVE	C3
ANDREW STREET	C3
ANNE STREET	D4
ANTREE COURT	E2
AORANGI ROAD	G5
AORANGI STREET	E3
AOTEA STREET	C3
ARNOTT STREET	C5
ASCOT COURT	E2
ASHDOWN CRESCENT	C3
ASTRADA COURT	C4
ATTLÉE PLACE	D4
AWA STREET	F4
AWAHURI FEILDING ROAD	F1
AWAHURI ROAD	F2
BAILEY STREET	E3
BEATTIE STREET	D3
BELK PLACE	B3
BELLA COURT	C5
BLENHEIM PLACE	D3
BLUE PARK LANE	E1
BOWEN STREET	E3
BRODIE LANE	C4
BURBERRY COURT	C4
CALDER PLACE	C5
CAMDEN STREET	D2
CAMPBELL ROAD	G4
CAMPBELL STREET	E4
CARGILL AVENUE	D3
CAROLINE DRIVE	C3
CARTHEW STREET	E3
CEDAR CRESCENT	E2
CHAMBERLAIN STREET	D3
CHARLES STREET	D4
CHELSEA COURT	D3

CHERRY PLACE (Proposed)	C5
CHEVIOT PLACE	C4
CHURCH STREET	D3
CHURCHER STREET	C4
CHURCHILL AVENUE	D4
COBBE AVENUE	D2
COBHAM WAY	C3
COLLINS CRESCENT	E4
CORNISH PLACE	D2
CORONATION STREET	E2
COUNCIL PLACE	E3
CRAIG COURT	C5
CULLINANE AVENUE	D2
DALZIEN PLACE	D2
DARRAGH ROAD	F3
DENBIGH SQUARE	D3
DENBIGH STREET	D3
DERBY STREET	D3
DEWE AVENUE	C3
DRAKE STREET	E4
DUKE STREET	D3
DURIE ROAD	G5
EAST STREET	E4
EASTVIEW PLACE	E1
EDEN PLACE	D4
EDINBURGH STREET	D4
EDMAY STREET	F4
ELIZABETH STREET	D4
ELLERSLEA LANE	C2
ELLY COURT	D2
EYRE STREET	E3
FAIR CRESCENT	D4
FAIRVIEW AVENUE	D4
FAIRVIEW PLACE	E4
FALLOW AVENUE	B2
FAUCHELLE COURT	D2
FERGUSON STREET	E3
FERNDALE PLACE	E2
FIONA CRESCENT	C5
FITZROY STREET	D2
FLORENCE PLACE	D4
FRASER DRIVE	B3
FREYBERG STREET	D3
GIESEN ROAD	E2
GLADSTONE STREET	E3
GLASGOW TERRACE	E2
GOODBEHERE STREET	E3
GREENHAVEN COURT	D4
GREY STREET	D3
HAGGITT STREET	E2
HALCOMBE ROAD	C2
HALLEYS COURT	D3
HANNAH COURT	C4
HARDING PLACE	C3
HARFORD STREET	E2
HARPER MEWS	D2
HARRIS STREET	F4
HAYBITTLE STREET	E3
HEATHERLEA HEIGHTS	B3
HEAYNS PLACE	D5
HELENA PLACE	C4
HIGGIN PLACE	E4
HIGHFIELD ROAD	D2
HILL ROAD	C1
HILLVIEW PLACE	B3

HOBSON STREET	E3
HOMELANDS AVENUE	C2
JONO COURT	D4
KAIMERA COURT	E4
KARAKA COURT	C5
KAWAKAWA ROAD	F3
KEITH ELLIOT STREET	D3
KENNEDY AVENUE	C3
KIMBOLTON ROAD	E2
KING STREET	E2
KOWHAI STREET	B3
LENNOX PLACE	D5
LETHBRIDGE ROAD	A2
LETHBRIDGE STREET	C3
LOGAN GROVE	B3
LYTTON STREET	D4
MacARTHUR STREET	E3
MacMILLAN PLACE	C4
MAEWA ROAD	A2
MAHINUI STREET	F4
MAKINO ROAD	A4
MALLARD AVENUE	B2
MANCHESTER SQUARE	E3
MANCHESTER STREET	D2
MARLBOROUGH STREET	D3
MATAI STREET	G4
McCLURE STREET	C3
McCORKINDALE STREET	C3
MILLENNIUM WAY	D4
MONCKTON STREET	D3
MONMOUTH STREET	D4
MONTAGU STREET	E4
MONTGOMERY STREET	E3
MOUNT TAYLOR DRIVE	B2
MOUNTFORT STREET	C3
MURIHAU PLACE	E4
NANCY AVENUE	C5
NELSON STREET	E4
NORTHFIELD RISE	C5
NORFOLK CRESCENT	C5
NORRIE STREET	C3
NORTH STREET	C2
OAKELEY RISE	F1
ONGLEY STREET	E4
OSBORNE TERRACE	E1
OWEN STREET	F4
PARK VIEW AVENUE	C2
PARADISE AVENUE	B1
PERREAU COURT	D2
PHARAZYN ROAD	B5
PHARAZYN STREET	C4
PHILIP PLACE	C4
PINES COURT	E2
PIRINOA STREET	E2
POOLE STREET	E4
PORT STREET	C4
PORT STREET EAST	C4
PORT STREET WEST	C3
PRINCE STREET	D3
PRYDE PLACE	C3
PUKAWA PLACE	C5
PUKETIRO DRIVE	D2
QUAIL AVENUE	B2
QUEEN STREET	E2
RANFURLY ROAD	D1
RANGE VIEW PLACE	C2

MAP INDEX *continued*

RANUI PLACE.....	C2
RATA STREET.....	E2
RATANUI STREET.....	F5
REID LINE WEST.....	B5
RIMU COURT.....	E2
ROOTS STREET.....	B3
RUAWAI ROAD.....	D5
RUSSELL STREET.....	E3
SAMBAR LANE.....	B2
SANDILANDS STREET.....	D3
SANDON ROAD.....	D1
SANDSTROM GROVE.....	C3
SATORI WAY.....	F1
SEDDON STREET.....	D4
SHELTON PLACE.....	D2
SHERWILL STREET EAST.....	C4
SHERWILL STREET WEST.....	C3
SIKA AVENUE (Proposed).....	A2
SIMON STREET.....	D4
SOUTH STREET.....	E2
ST JOHNS CLOSE.....	D2
STAFFORD STREET.....	E3
STONEBRIDGE HEIGHTS.....	C2
SUFFOLK CRESCENT.....	D5
SUNRISE HEIGHTS.....	E1
TATE PLACE.....	D3
TAUPO TERRACE.....	B3
TAYLOR AVENUE.....	D3
TE PUNI STREET.....	F4
TEAL AVENUE.....	B2
TINGEY AVENUE.....	E4
TIRITOA TERRACE.....	E1
TOTARA LANE.....	D1
TREWIN STREET.....	D3
TUDOR GROVE.....	C5
TUI MILL GROVE.....	D4
TURNERS ROAD.....	F3
URSULA DRIVE.....	F2
VICTORIA COURT.....	C2
VIRGINIA CRESCENT.....	C4
VISTA DRIVE.....	F2
WAPITI AVENUE (Proposed).....	A2
WARWICK STREET.....	D2
WAUGHS ROAD.....	G4
WELD STREET.....	E3
WELLESLEY STREET.....	E2
WELLINGTON STREET.....	E4
WEST STREET.....	D2
WESTWIND PLACE.....	E2
WILD STREET.....	C4
WILLHART COURT.....	D2
WILLOWBANK CRESCENT.....	C3
WINDSOR TERRACE.....	E1
WOODLAND GROVE.....	E2
YORK STREET.....	D3

HALCOMBE

BARTON STREET.....	B2
CASSAN STREET.....	A2
CLIFFORD STREET.....	A3
FERGUSON ROAD.....	B2
GILBERT STREET.....	A2
GODLEY STREET.....	A1
HALCOMBE ROAD.....	A2
HASTINGS STREET.....	A1
INGHAM STREET.....	B2
KIMBER STREET.....	B2

KING STREET.....	B2
KNORP STREET.....	B2
LEVIN STREET.....	B2
MANGAONE ROAD.....	B3
MONTEITH STREET.....	B2
MT BIGGS ROAD.....	B2
PEARCE STREET.....	A2
SHERWILL STREET.....	A1
STANWAY ROAD.....	A2
STEWART STREET.....	A1
VOGEL STREET.....	B3
WILLOUGHBY STREET.....	A2

HIMATANGI

HIGHWAY 56.....	G2
HIMATANGI BEACH ROAD.....	G1
PLATFORM ROAD.....	H1

HIMATANGI BEACH

BARLING STREET.....	A2
HIMATANGI BEACH ROAD.....	A2
HIMATANGI STREET.....	A1
HUNIA TERRACE.....	A1
KAUWHATA STREET.....	A1
KAWANA GROVE.....	B1
KOPUTARA ROAD.....	A1
MAHURI STREET.....	A1
MUAPOKO STREET.....	A1
MURITAI GROVE.....	A1
NGATIWA STREET.....	A1
RANGITANE STREET.....	A1
RAUKAWA STREET.....	A1
RUANUI STREET.....	A2
SANDOWN AVENUE.....	A2
TARARUA DRIVE.....	B2
TE AWE AWE GROVE.....	B1
TE KIRI STREET.....	A1

KIMBOLTON

EDWARDS STREET.....	B1
FLEURY STREET.....	A2
FLYGER STREET.....	B2
FOREST ROAD.....	B1
GRAMMAR STREET.....	B2
HAGGERTY STREET.....	A2
HAU WHITI PLACE.....	B2
HENDERSON STREET.....	B1
KIMBOLTON ROAD.....	B2
LIND STREET.....	B1
LONDON STREET.....	B1
RANGIWAHIA ROAD.....	A2
WAUGH STREET.....	B2

Longburn

CAREY STREET.....	A1
CHARLES CROSS STREET.....	A2
ITI STREET.....	A2
NGAIRE STREET.....	A1
NGAIRE STREET SOUTH.....	A1
RESERVE ROAD.....	A2
SHIRRIFFS ROAD.....	A3
WALKERS ROAD.....	A2
WORKS ROAD.....	B1
POHANGINA.....	
FINNIS ROAD.....	G1
KAKA STREET.....	G1
KIWI STREET.....	G1

KUKU ROAD.....	G1
NO 2 LINE.....	H2
POHANGINA VALLEY EAST ROAD.....	H2
POHANGINA VALLEY WEST ROAD.....	H1

RANGIWAHIA

MANGAROA STREET.....	D1
MANGOIRA STREET.....	D1
MAUNGAWHARARIKI STREET.....	C1
RANGIWAHIA ROAD.....	D1
TUHA ROAD.....	C2
WAIRAKI STREET.....	C1

RONGOTEA

AVON STREET.....	B2
BANKS ROAD.....	B2
DOUGLAS SQUARE.....	B2
HUMBER STREET.....	B2
MEDWAY STREET.....	B2
MERSEY STREET.....	B2
OUSE STREET.....	B1
RONGOTEA ROAD.....	B2
SEVERN STREET.....	B1
TAMAR STREET.....	B1
THAMES STREET.....	B2
TRENT STREET.....	B1
TYNE STREET.....	B2
WAITOHI ROAD.....	A2
WEAR STREET.....	B2
WYE STREET.....	B2

SANSON

ACOURT STREET.....	B2
BURT STREET.....	B2
CEMETERY ROAD.....	A2
COURSE LANE.....	A2
DUNDAS ROAD.....	B2

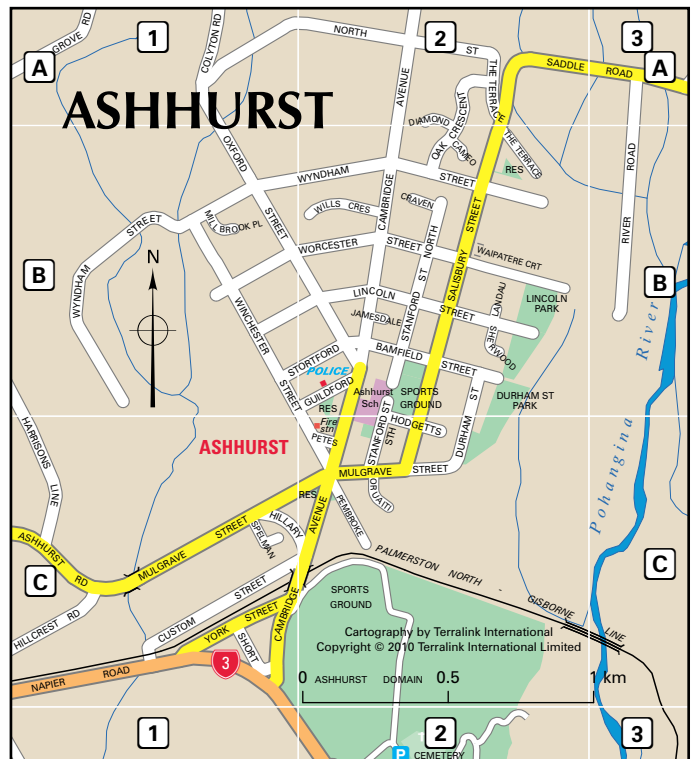
FAGAN STREET.....	B2
FARMER STREET.....	A1
GRACE STREET.....	B2
HARRIS LANE.....	B2
HEDGES STREET.....	B2
MILNE STREET.....	B1
PHILLIPS STREET.....	B1
WELLINGTON ROAD.....	B1

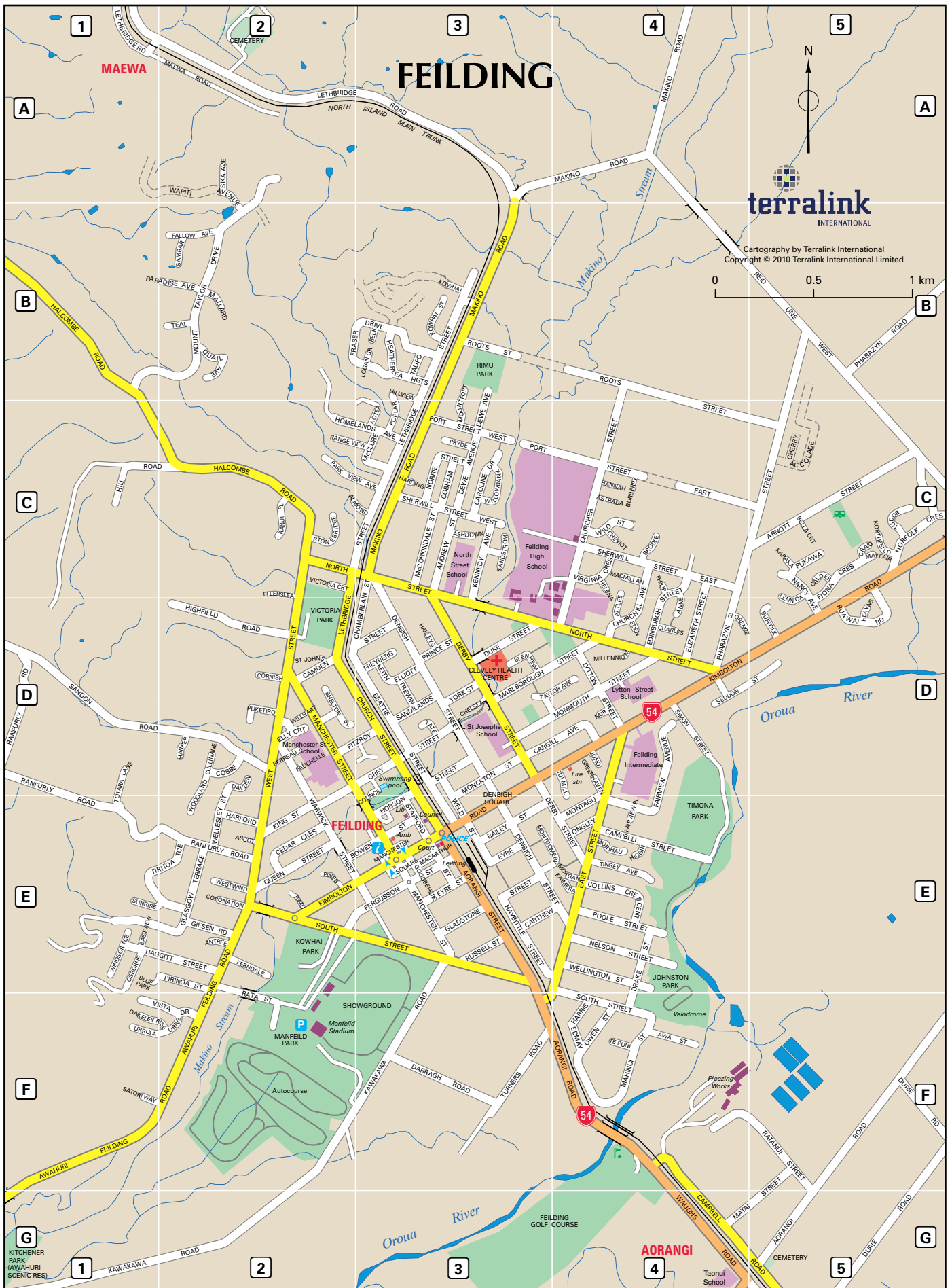
TANGIMOANA

ANGA STREET.....	A2
ARU STREET.....	A3
BEACH STREET.....	B3
DOMAIN PARADE.....	B2
DOMAIN STREET.....	B2
KINA STREET.....	B2
KOURA STREET.....	B2
KUKU STREET.....	B2
MOANA STREET.....	B3
NUKU STREET.....	A3
PAUA STREET.....	B2
PUNGA STREET.....	B2
RECREATION STREET.....	B3
RIPA STREET.....	B3
SCOTTS FERRY ROAD.....	A3
TANGIMOANA BEACH ROAD.....	B2
TANGIMOANA ROAD.....	B2
WEST SQUARE.....	B2

WAITUNA WEST

CHELTENHAM - HUNTERVILLE ROAD.....	A1
McLAREN STREET.....	B1
WAITUNA VALLEY ROAD.....	B2

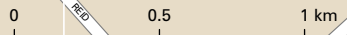




FEILDING

terralink
INTERNATIONAL

Cartography by Terralink International
Copyright © 2010 Terralink International Limited



MAEWA

FEILDING

AORANGI

Map grid labels: A, B, C, D, E, F, G (rows); 1, 2, 3, 4, 5 (columns)

Streets: LETHBRIDGE ROAD, NORTH ISLAND MAIN TRUNK, MAKINGO ROAD, HALCOMBE ROAD, VICTORIA STREET, NORTH STREET, SOUTH STREET, KIMBOLTON ROAD, AWAHURI ROAD, KAWAKAWA ROAD, etc.

Landmarks: Feilding School, North Street School, Manfield Stadium, Manfield Park, Victoria Park, Kowhai Park, Timona Park, Johnston Park, etc.

Water: Oroua River, Makino Stream, Feilding Stream, etc.

Other: Cemetery, Fire str, Ambulance, etc.

